

















LEGEND

-  Contours
-  Existing tree, shrub, hedge and woodland
-  Restored tree, shrub, hedge and woodland
-  Restored wet woodland
-  Restored reed marsh progressing to wet woodland
-  Restored agricultural land
-  Restored lowland meadow
-  Restored permanent pasture
-  Restored marginal grassland
-  Existing pond, river, drain and wetland
-  Public Right of Way
-  Permissive Path
-  Retained access track
-  Retained sections of runway and perimeter airfield road
-  Open ditches, ditches within woodland and culverts
-  Potential outfall into existing drainage system to south

INFORMATION

N

0 100 metres

© Crown copyright and database rights 2020 Ordnance Survey 0100031673

CLIENT



PROJECT

Airfield Quarry

TITLE

Restoration Proposals

SCALE	DRAWN BY	DATE
1:5,000 @A1 1:10,000 @A3	KH/KB	Sept 2020
DRAWING NUMBER	REV	
D10_LAN_215		

ESP
 Chartered Surveyors
 Chartered Landscape Architects
 Environmental Consultants
 Health and Safety Consultants
 The Creative Industries Centre
 Glasher Drive
 Wolverhampton
 WV10 9TG
 Tel: 01902 771311